

A66 Northern Trans-Pennine Project

Scheme 08: Cross Lanes to Rokeby

TR010062

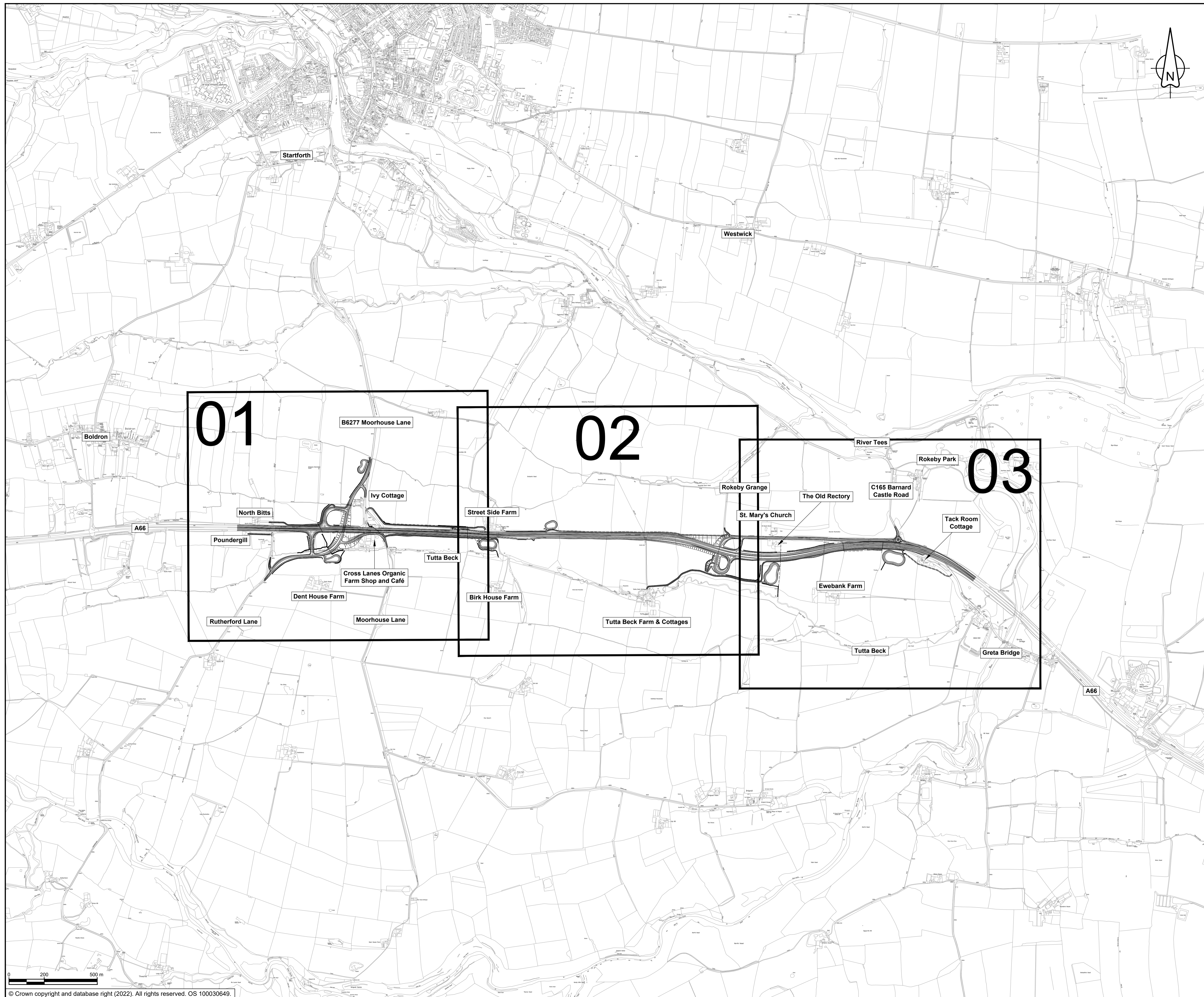
5.22 Traffic Regulation Measures (Clearways and Prohibitions) Plans

APFP Regulations 5(2)(o)

Planning Act 2008

**Infrastructure Planning (Applications: Prescribed Forms and
Procedure) Regulations 2009**

June 2022

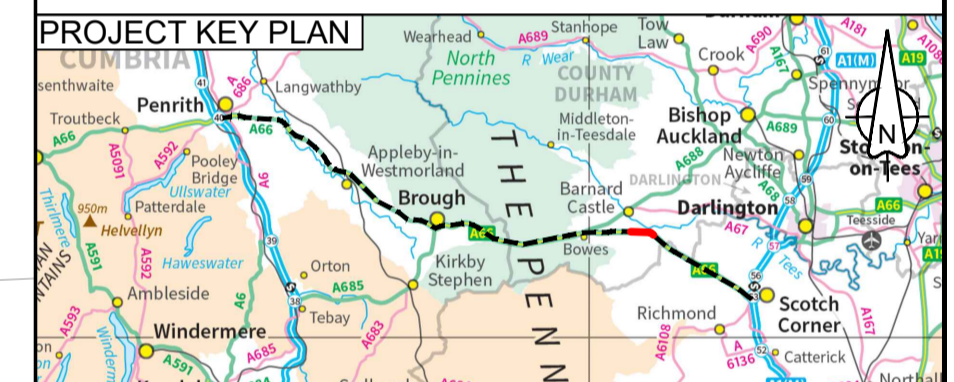


NOTES

- 1. ALL DIMENSIONS ARE IN METRES UNLESS NOTED OTHERWISE.

KEY

- THE SCHEME (SHOWN FOR ILLUSTRATIVE PURPOSES ONLY)
- SHEET USED AS PART OF THIS DRAWING SERIES
- SHEET NOT USED AS PART OF THIS DRAWING SERIES
- CHAINAGE (MEASURED DISTANCE ALONG THE SCHEME LENGTH)



C01	For DCO Submission				
	RKIG	RKIG	AREM	THAL	SSCO
	01/06/22	01/06/22	08/06/22	08/06/22	08/06/22
Revision	Revision details				
	Created	Checked	Reviewed	Approved	Authorised
	dd/mm/yy	dd/mm/yy	dd/mm/yy	dd/mm/yy	dd/mm/yy

Purpose
DCO APPLICATION

PINS Reference Number
TR010062/APP/5.22

Client
3 Piccadilly Place
Manchester
M1 3BN



Project Name / Scheme Name
A66 Northern Trans-Pennine Project
Scheme 08
Cross Lanes to Rokeby

Drawing Title
Traffic Regulation Measures
(Clearways & Prohibitions) Plans
Regulation 5(2)(o)
Key Plan

Project Ref. No.	Stage	Scale : 1:10000	@ A1
---	PCF3	Dimensions : M	

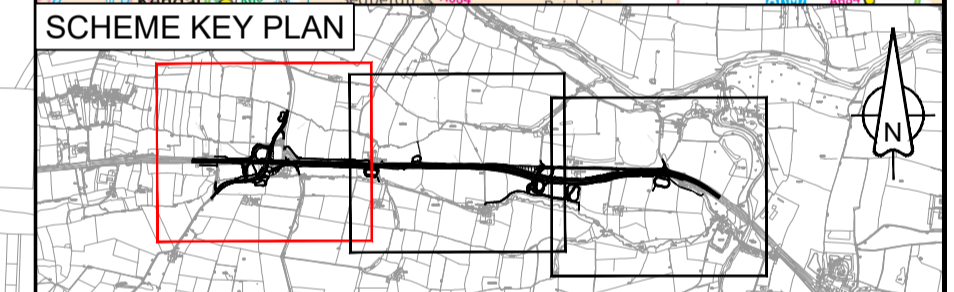
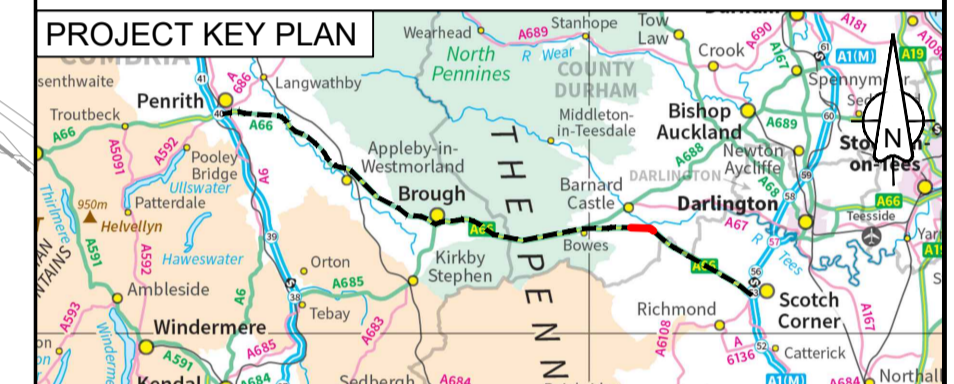
Drawing Number	Project	Originator	Volume
HE565627 - AMY - HAC -			
S08	-DR-CH-	601600	
Location	Type	Role	Number

Suitability	Suitability Description	Revision
A	Approved for Stage Complete	C01



- ### NOTES
- ALL DIMENSIONS ARE IN METRES UNLESS NOTED OTHERWISE
 - THESE TRAFFIC REGULATION MEASURES (CLEARWAYS AND PROHIBITIONS) PLANS SHOULD BE READ IN CONJUNCTION WITH OTHER PLANS AND APPLICATION DOCUMENTS, IN PARTICULAR THE DEVELOPMENT CONSENT ORDER SCHEDULED ENTITLED 'TRAFFIC REGULATION MEASURES, ETC'. THE TRAFFIC REGULATION (SPEED LIMITS) PLANS, THE CLASSIFICATION OF ROADS PLAN AND THE DE-TRUNKING PLANS.

- ### KEY
- THE SCHEME (SHOWN FOR ILLUSTRATIVE PURPOSES ONLY)
 - PROPOSED CLEARWAY EXTENTS ON TRUNK ROAD (TO INCLUDE VERGES, HARD SHOULDERS AND SLIP ROADS; AND TO EXCLUDE LAYBYS)
 - EXTENTS OF EXISTING CLEARWAY TO BE REVOKED OR PARTIALLY REVOKED
 - EXISTING TRAFFIC REGULATION ORDERS TO BE REVOKED OR PARTIALLY REVOKED
 - EXISTING PUBLIC RIGHT OF WAY
 - PARISH BOUNDARY
 - CHAINAGE (MEASURED DISTANCE ALONG THE SCHEME LENGTH)



C01	For DCO Submission				
	RKIG	RKIG	AREM	THAL	SSCO
	01/06/22	01/06/22	08/06/22	08/06/22	08/06/22
Revision	Revision details				
	Created	Checked	Reviewed	Approved	Authorised
	dd/mm/yy	dd/mm/yy	dd/mm/yy	dd/mm/yy	dd/mm/yy

Purpose: DCO APPLICATION

PINS Reference Number: TR010062/APP/5.22

Client: 3 Piccadilly Place, Manchester, M1 3BN




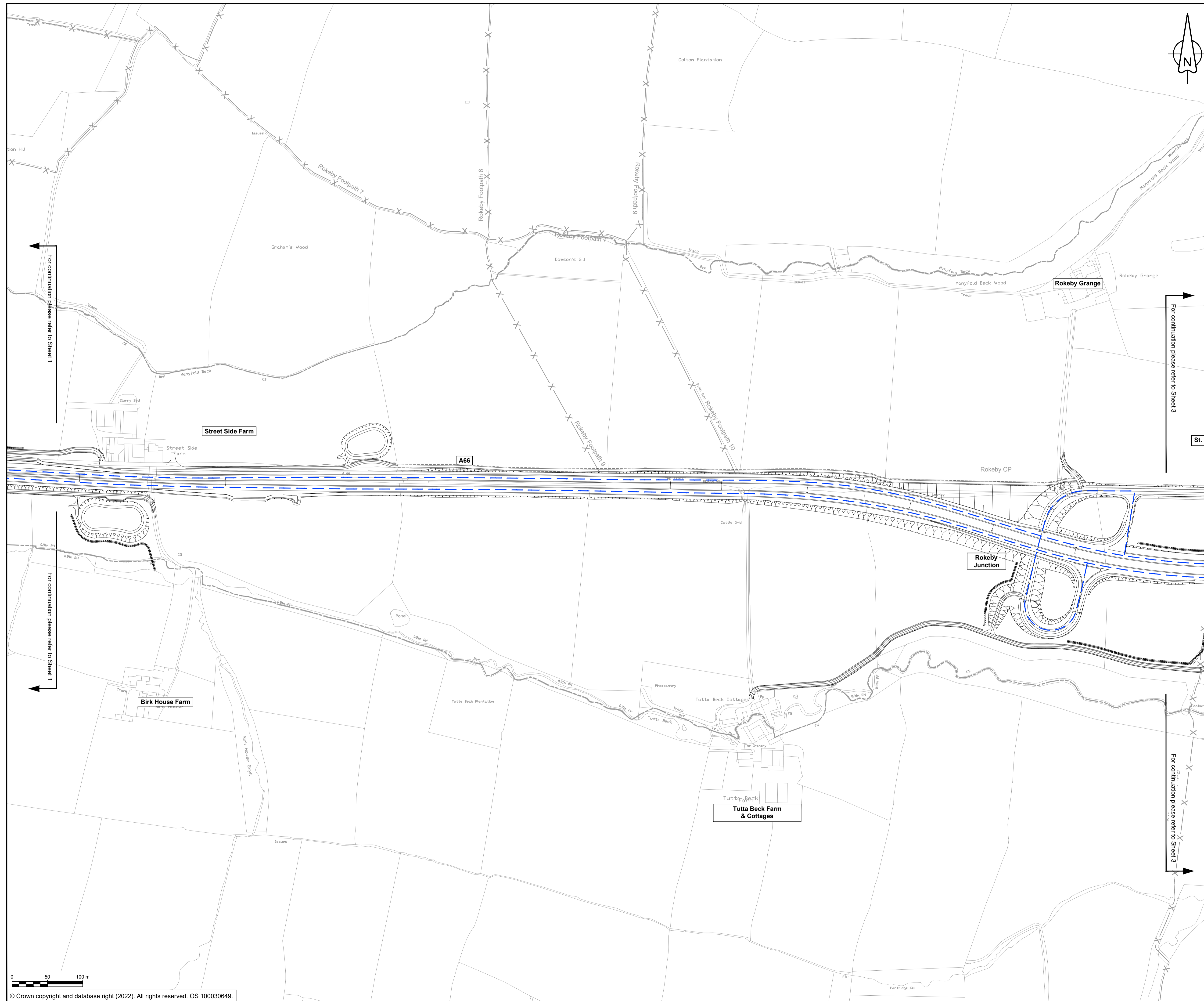
Project Name / Scheme Name: A66 Northern Trans-Pennine Project Scheme 08 Cross Lanes to Rokeby

Drawing Title: Traffic Regulation Measures (Clearways & Prohibitions) Plans Regulation 5(2)(o) Sheet 1 of 3

Project Ref. No.	Stage	Scale	@ A1
---	PCF3	1:2500	
		Dimensions	M

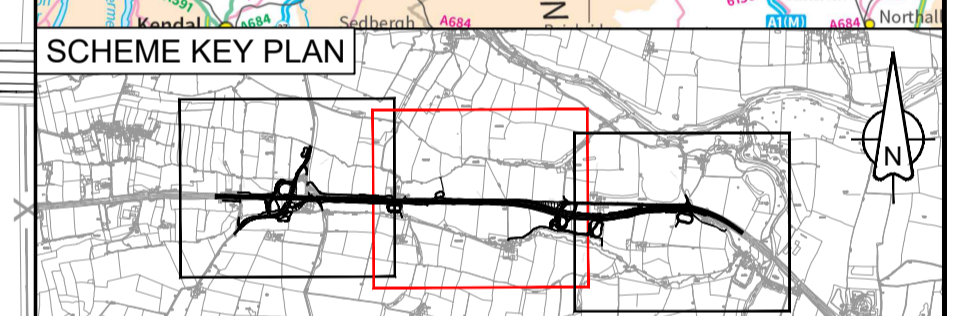
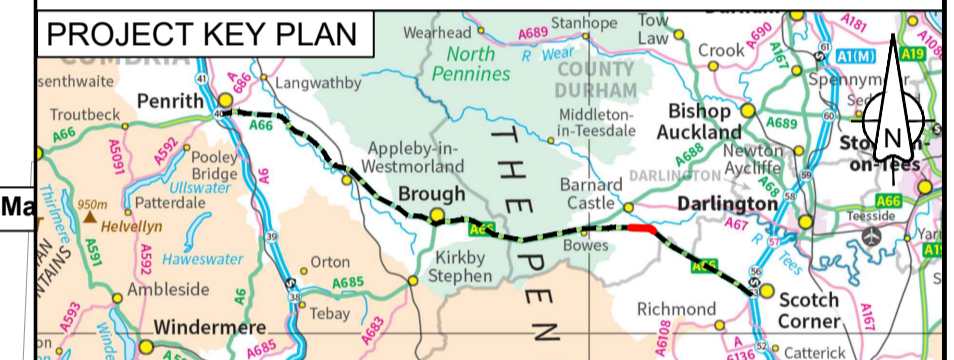
Drawing Number	Project	Originator	Volume
HE565627	- AMY	- HAC	-
S08	-DR-CH-	601601	
Location	Type	Role	Number

Suitability	Suitability Description	Revision
A	Approved for Stage Complete	C01



- NOTES**
- ALL DIMENSIONS ARE IN METRES UNLESS NOTED OTHERWISE
 - THESE TRAFFIC REGULATION MEASURES (CLEARWAYS AND PROHIBITIONS) PLANS SHOULD BE READ IN CONJUNCTION WITH OTHER PLANS AND APPLICATION DOCUMENTS, IN PARTICULAR THE DEVELOPMENT CONSENT ORDER SCHEDULE ENTITLED 'TRAFFIC REGULATION MEASURES, ETC'. THE TRAFFIC REGULATION (SPEED LIMITS) PLANS, THE CLASSIFICATION OF ROADS PLAN AND THE DE-TRUNKING PLANS.

- KEY**
- THE SCHEME (SHOWN FOR ILLUSTRATIVE PURPOSES ONLY)
 - PROPOSED CLEARWAY EXTENTS ON TRUNK ROAD (TO INCLUDE VERGES, HARD SHOULDERS AND SLIP ROADS; AND TO EXCLUDE LAYBYS)
 - EXTENTS OF EXISTING CLEARWAY TO BE REVOKED OR PARTIALLY REVOKED
 - EXISTING TRAFFIC REGULATION ORDERS TO BE REVOKED OR PARTIALLY REVOKED
 - EXISTING PUBLIC RIGHT OF WAY
 - PARISH BOUNDARY
 - CHAINAGE (MEASURED DISTANCE ALONG THE SCHEME LENGTH)



C01	For DCO Submission				
	RKIG	RKIG	AREM	THAL	SSCO
	01/06/22	01/06/22	08/06/22	08/06/22	08/06/22
Revision details					
Revision	Created	Checked	Reviewed	Approved	Authorised
	dd/mm/yy	dd/mm/yy	dd/mm/yy	dd/mm/yy	dd/mm/yy

Purpose
DCO APPLICATION

PINS Reference Number
TR010062/APP/5.22

Client
**3 Piccadilly Place
Manchester
M1 3BN**



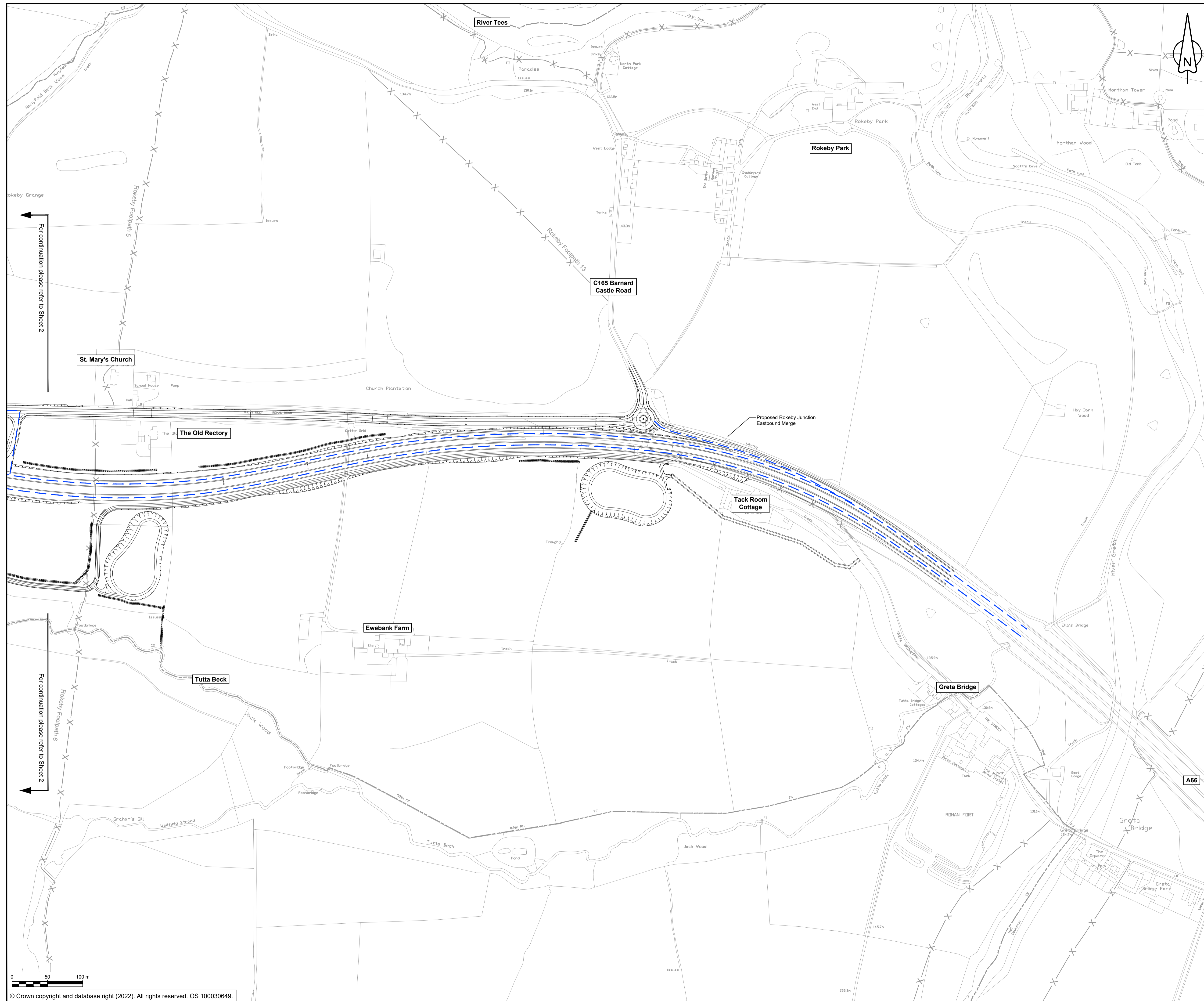
Project Name / Scheme Name
**A66 Northern Trans-Pennine Project
Scheme 08
Cross Lanes to Rokeby**

Drawing Title
**Traffic Regulation Measures
(Clearways & Prohibitions) Plans
Regulation 5(2)(o)
Sheet 2 of 3**

Project Ref. No.	Stage	Scale : 1:2500	@ A1
---	PCF3	Dimensions : M	

Drawing Number	Project	Originator	Volume
HE565627	- AMY	- HAC	-
	S08	-DR-CH-	601602
	Location	Type	Role
			Number

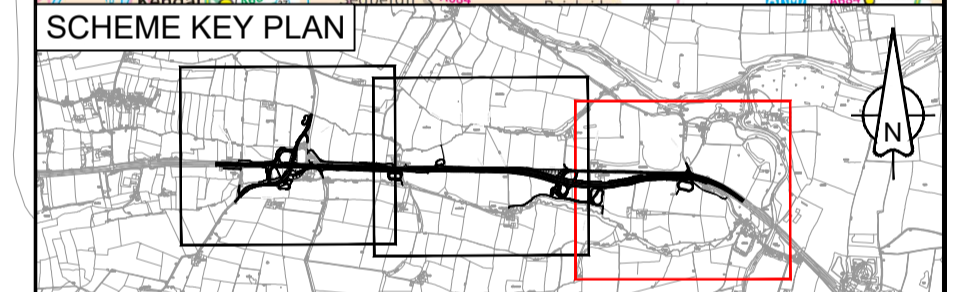
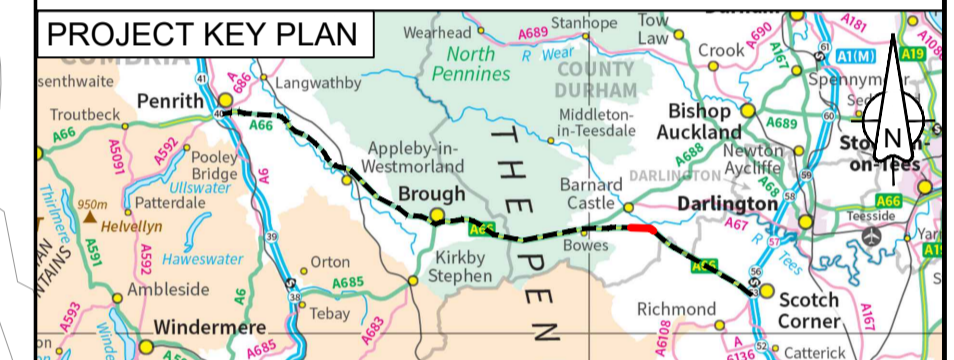
Suitability	Suitability Description	Revision
A	Approved for Stage Complete	C01



- ### NOTES
- ALL DIMENSIONS ARE IN METRES UNLESS NOTED OTHERWISE.
 - THESE TRAFFIC REGULATION MEASURES (CLEARWAYS AND PROHIBITIONS) PLANS SHOULD BE READ IN CONJUNCTION WITH OTHER PLANS AND APPLICATION DOCUMENTS, IN PARTICULAR THE DEVELOPMENT CONSENT ORDER SCHEDULE ENTITLED 'TRAFFIC REGULATION MEASURES, ETC'. THE TRAFFIC REGULATION (SPEED LIMITS) PLANS, THE CLASSIFICATION OF ROADS PLAN AND THE DE-TRUNKING PLANS.

KEY

- THE SCHEME (SHOWN FOR ILLUSTRATIVE PURPOSES ONLY)
- PROPOSED CLEARWAY EXTENTS ON TRUNK ROAD (TO INCLUDE VERGES, HARD SHOULDERS AND SLIP ROADS; AND TO EXCLUDE LAYBYS)
- EXTENTS OF EXISTING CLEARWAY TO BE REVOKED OR PARTIALLY REVOKED
- EXISTING TRAFFIC REGULATION ORDERS TO BE REVOKED OR PARTIALLY REVOKED
- EXISTING PUBLIC RIGHT OF WAY
- PARISH BOUNDARY
- CHAINAGE (MEASURED DISTANCE ALONG THE SCHEME LENGTH)



C01	For DCO Submission				
	RKIG	RKIG	AREM	THAL	SSCO
	01/06/22	01/06/22	08/06/22	08/06/22	08/06/22
Revision details					
Revision	Created	Checked	Reviewed	Approved	Authorised
	dd/mm/yy	dd/mm/yy	dd/mm/yy	dd/mm/yy	dd/mm/yy

Purpose
DCO APPLICATION

PINS Reference Number
TR010062/APP/5.22

Client
**3 Piccadilly Place
Manchester
M1 3BN**

Project Name / Scheme Name
**A66 Northern Trans-Pennine Project
Scheme 08
Cross Lanes to Rokeby**

Drawing Title
**Traffic Regulation Measures
(Clearways & Prohibitions) Plans
Regulation 5(2)(o)
Sheet 3 of 3**

Project Ref. No.	Stage	Scale	@ A1
---	PCF3	1:2500	
		Dimensions	M

Drawing Number	Project	Originator	Volume
HE565627	- AMY	- HAC	-
	S08	-DR-CH-	601603
	Location	Type	Role

Suitability	Suitability Description	Revision
A	Approved for Stage Complete	C01